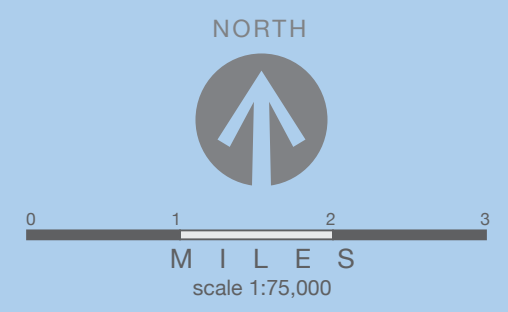


Many areas also have dial-a-ride service provided by local governments. See the listings on the other side, or click **Paratransit** at pacebus.com. For ADA Paratransit registration, call 312-663-4357. For assistance scheduling a ride, call 800-606-1282.



Map Legend

CTA Trains

- Blue Line**
Between O'Hare Airport, Downtown & Forest Park
- Brown Line**
Between Kimball & Downtown
- Green Line**
Between Harlem/Lake, Downtown, & 63rd Street terminals
- Orange Line**
Between Midway Airport & Downtown
- Pink Line**
Between 54th/Cermak & Downtown
- Purple Line**
Between Linden & Howard
- Purple Line Express**
Between Linden, Howard & Downtown (Weekday rush hours only)
- Red Line**
Between Howard, Downtown & 95th/Dan Ryan
- Yellow Line**
Between Dempster-Skokie & Howard

Free train connections

- Automated station entrance (No farecard machines)
- Accessible station

Pace Buses

- Bus route**
- Part-time service** (usually rush hours only)
- Certain trips only**
- Nonstop express service**
- Nonstop express part-time service**
- Limited stops along bus route**
- Pace bus route**
- On Demand service zone**

Visit pacebus.com to download route timetables for specific trip times

Metra Commuter Rail

Metra fares are distance-based by zone.

- Metra rail line and station**
- Peak period station only**
- South Shore Line and station** (between South Bend, Ind. & downtown Chicago)
- Accessible station
- Partially accessible station

Other Map Symbols

- Interstate highway
- US highway
- State highway
- Amtrak service at station
- Amtrak service continues
- Point of interest
- Park & Ride lot
- Hospital

Regional Transportation Authority

The Regional Transportation Authority (RTA) provides financial oversight, funding, and regional transit planning for the three public transit operations in Northeastern Illinois that serve two million riders each weekday: The Chicago Transit Authority (CTA), Metra and Pace bus and paratransit. The Agency provides customer services including on-line and telephone travel planning assistance and travel training for people with disabilities. The RTA is the only transit agency that focuses on the entire region when determining transit planning and funding. The RTA region has a population of approximately eight million people throughout six counties and 7,200 transit route miles. For more information, visit rtachicago.org

CTA, Metra and Pace

The Chicago Transit Authority (CTA) runs bus and elevated/subway trains in Chicago and nearby suburbs. For current fare and schedule information, visit transitchicago.com

Metra provides commuter rail services to 243 stations throughout the region serving Chicago and its suburbs. For complete fare and schedule information, visit metra.com

Pace moves people throughout the Chicago region with fixed bus routes, Dial-a-Ride, On Demand, and other community transit programs. Most Pace bus routes connect with Metra and CTA service. For schedules and fares, visit pacebus.com

Transit Partners

South Shore Line runs trains on the Metra Electric line from downtown Chicago to South Bend, Indiana, serving the Southeast Side of Chicago and Northwest Indiana. For schedules and fares visit mysouthshoreline.com

CTA and Pace Fares

Ventra™ is the region's fare payment system. Ventra Transit Accounts can be loaded with value and passes using the Ventra App, cash, coins or bankcard at any Ventra vending machine or with credit/debit cards online and by phone. Ventra Cards can now be added to an Android device with Google Pay or iPhone or Apple Watch.

Cash is accepted on buses, but free transfers are not possible. A new cash fare must be paid on each bus.

	Full Fare	Reduced Fare**	Cash Fare	Cash Reduced**
--	-----------	----------------	-----------	----------------

CTA 'L' train fare	\$2.50*	\$1.25	\$2.50*	\$1.25*
CTA Bus fare	\$2.25	\$1.10	\$2.50	\$1.25
Pace Bus fare	\$2.00	\$1.00	\$2.25	\$1.10
Pace Premium Bus fare	\$4.50	\$2.25	\$4.50	\$2.25
CTA/Pace Transfers	free	free		

Transfers provide up to two additional rides within two hours. *Load cash at 11 stations onto a Ventra Card, personal contactless bankcard, or buy a Single-Ride ticket. Single-Ride Ventra Tickets cost \$3, provide up to 2 transfers within 2 hours and include a limited-use media fee. Buy new Ventra Cards or Tickets at any Ventra Vending Machine. A special \$5 fare applies when boarding the CTA Blue Line at O'Hare paying transit value or buying a Single-Ride Ticket (the special fare does not apply when using a pass to ride). ** Passengers with RTA-issued Reduced Fare permits and children ages 7 to 11, Children under 7 ride free with a fare-paying customer. Call the RTA at 312-913-3110 for more information about RTA Reduced Fare permits. Visit transitchicago.com/fares/ for CTA fare details. Visit pacebus.com/fares/ for Pace fare details.

CTA and Pace Passes

Passes offer unlimited rides on CTA and/or Pace when activated with first use. Passes are loaded onto a Ventra transit account or contactless bankcard.

Passes	Full	Reduced*
1-Day CTA/Pace Pass	\$5	
3-Day CTA/Pace Pass	\$15	
7-Day CTA/Pace Pass	\$20	
30-Day Pace Pass	\$60	\$30
30-Day Pace Premium Pass	\$140	\$70
30-Day CTA/Pace Pass	\$75	\$35

*Available only to riders with RTA-issued Reduced Fare permits. Visit transitchicago.com/fares/ for CTA fare details. Visit pacebus.com/fares/ for Pace fare details.

Metra Day Pass

Good for unlimited rides on a single service day. The \$6 Day Pass is valid for travel within one to three fare zones—anywhere, not just for trips downtown; the \$10 Day Pass is valid for travel systemwide. Day Passes are only available on the Ventra App.

Metra Weekend Pass

Metra offers a \$7 Saturday or Sunday Day Pass for unlimited rides on either Saturday or Sunday, and a \$10 Weekend Pass (available on the Ventra App only) for unlimited rides on both weekend days. Not valid for travel on the South Shore (NICTD).



Amtrak provides rail service from Chicago's Union Station to cities throughout Illinois and United States. Many of these routes, combined with Thruway buses, connect 35 Illinois cities. For more information, visit amtrak.com

Chicago Water Taxi offers a direct link from the Metra and Amtrak train stations at Madison Street to Michigan Avenue, North Avenue and Chinatown. For more information visit chicagowatertaxi.com

Accessibility

Metra has 243 commuter rail stations, of which 190 are fully accessible and 11 are partially accessible. The CTA "L" train system includes 145 stations, of which 103 are fully accessible. All CTA and Pace buses are ramp-equipped and make automated stop announcements. For more information on how to use the region's accessible bus and rail system, visit rtachicago.org/riders/accessible-transit

RTA Travel Information Center:

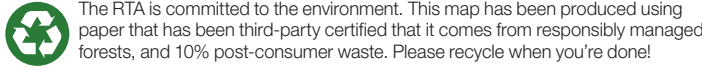
Mon-Fri: 6:00 am to 8:00 pm

Sat: 8:30 am to 5:00 pm

312-836-7000 • rtachicago.org

RTA Customer Service

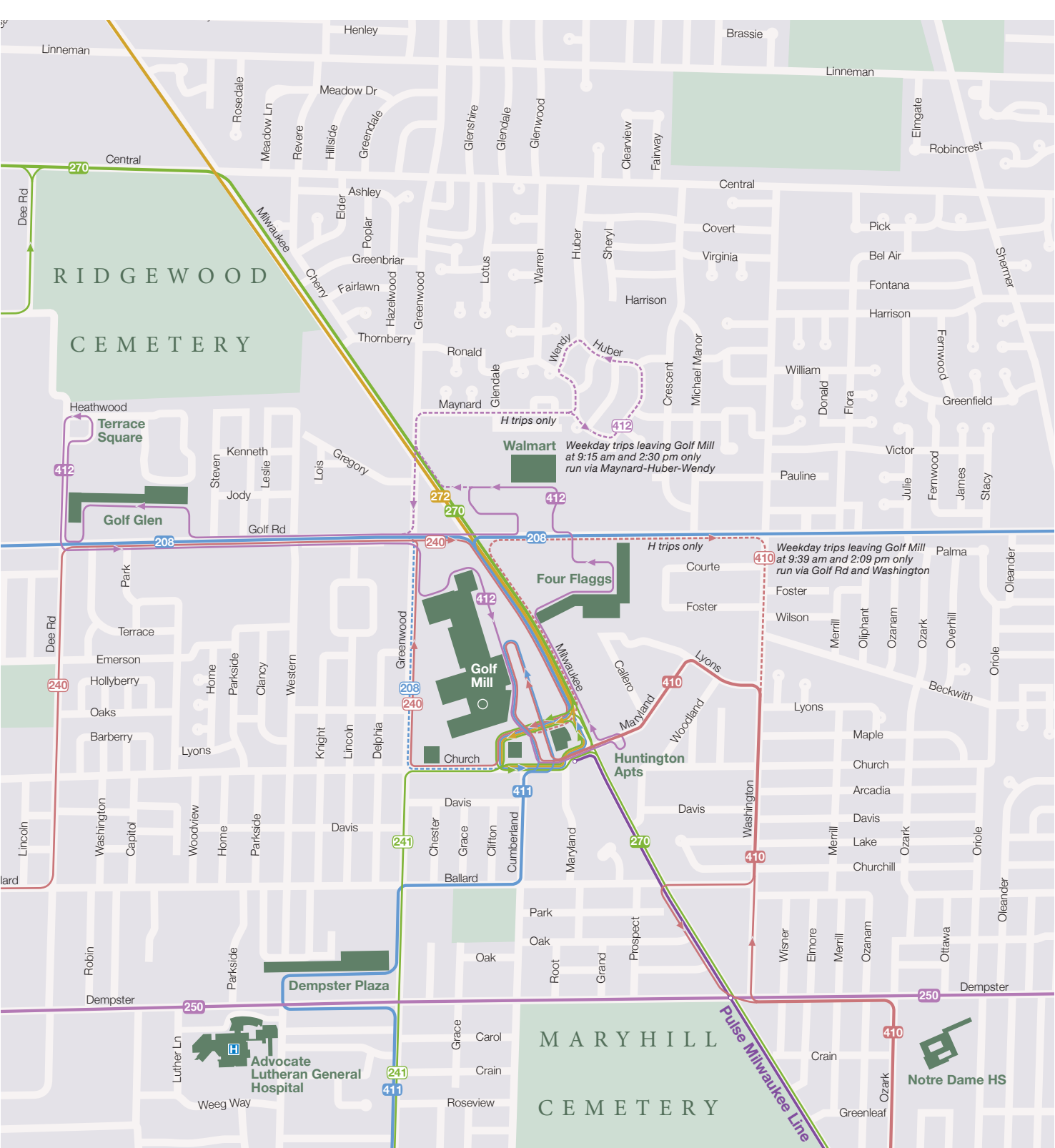
Call 312.913.3110 for locations and hours.



Pace bus routes

PACE ROUTE	OPERATES
208 Golf Road	daily morning-mid evening
209 Busse Hwy	Mon-Fri morning-early evening
210 Lincoln Ave	Mon-Fri morning-early evening
213 Green Bay Rd	Mon-Sat morning-mid evening
215 Crawford-Howard	daily morning-late evening
221 Wolf Rd	Mon-Fri morning-early evening
223 Elk Grove-Rosemont Sta	daily morning-late evening
225 Central-Howard	Mon-Fri rush periods only
226 Oakton St	Mon-Fri morning-early evening
230 South Des Plaines	Mon-Fri morning-early evening
234 Wheeling-Des Plaines	Mon-Fri morning-early evening
240 Dee Rd	Mon-Fri rush periods only
241 Greenwood-Talcott	Mon-Fri rush periods only
250 Dempster St	daily morning-late evening
270 Milwaukee Ave	daily morning-late evening
272 Milwaukee Ave North	Mon-Sat morning-late evening
290 Touhy Ave	daily morning-late evening
303 Forest Park-Rosemont	daily morning-late evening
319 Grand Ave service east of Harlem begins approx 8:30 am	Mon-Sat morning-early evening
326 West Irving Park	Mon-Fri rush periods only
330 Mannheim-LaGrange Rd	daily morning-late evening
331 Cumberland-5th Ave	Mon-Sat morning-mid evening
332 River-York Roads	daily morning-late evening
410 East Niles Local	daily AM rush-4 pm
411 West Niles Local	daily AM rush-4 pm
412 North Niles Circulator	daily AM rush-4 pm
421 Wilmette Avenue	Mon-Fri AM rush through PM rush
422 Linden CTA/Northbrook Ct	Mon-Fri morning-mid evening
423 Linden CTA-Harlem CTA	Mon-Fri morning-mid evening
471 Highland Pk-Northbrook Ct	Mon-Sat morning-early evening
472 Highland Park-Highwood	Mon-Sat morning-early evening
600 Rosemont-Schaumburg Exp	Mon-Sat morning-late evening (6 pm Sat)
603 Elgin-Rosemont Express	Mon-Sat morning-mid evening
604 Wheeling-Schaumburg	Mon-Sat morning-mid evening
605 Randall Rd-Rosemont Exp	Mon-Fri morning-late evening
606 Rosemont-Schaumburg Ltd	daily morning-late evening
626 Skokie Valley Limited	Mon-Fri approximately 6-10 am; 5-7 pm
697 Northwest Transp Center-Harper College	Mon-Fri morning-early evening
711 Wheaton-Addison	Mon-Fri morning-early evening
811 Rosemont Entertainment Circulator	daily morning-late evening until 3 am Fri-Sat nights
Pulse Milwaukee Line	daily morning-midnight

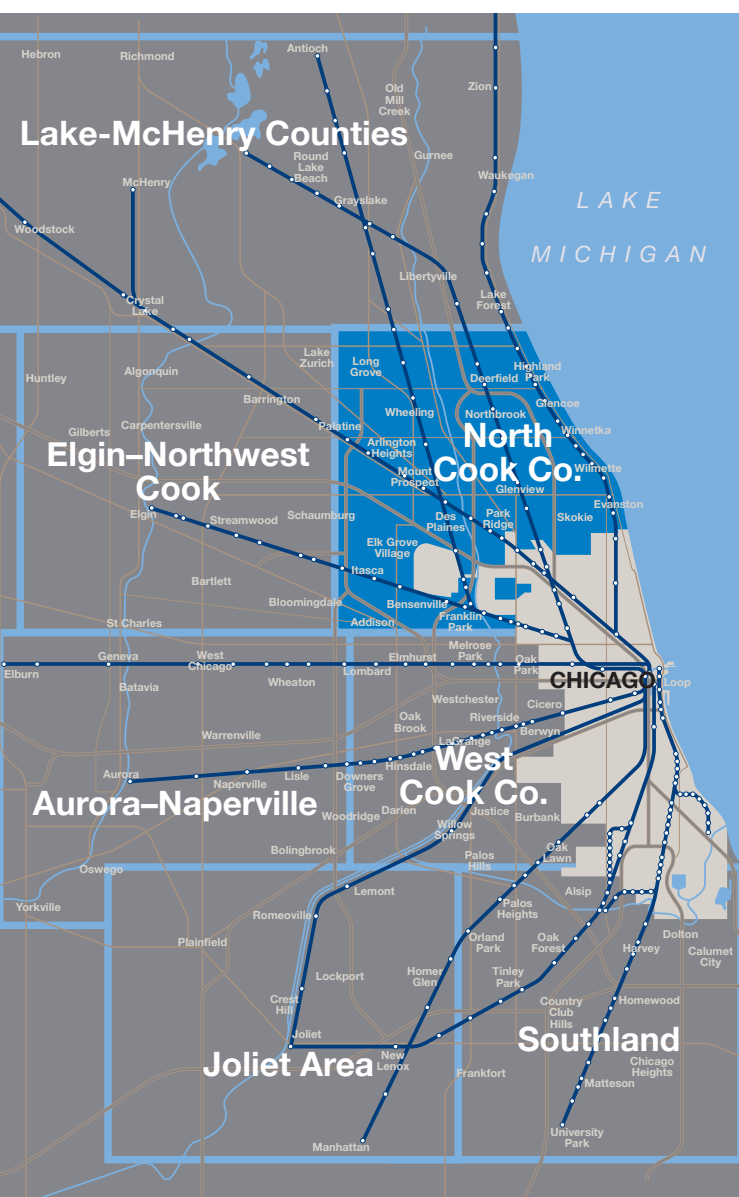
Golf Mill Area



Metra to Pace connections

UP-North Line	UP-Northwest Line
Ravenswood 81 south of station on Lawrence	Irving Park 53 east of station on Pulaski 54A, 80 north of station on Irving Park
Rogers Park 96 beneath station on Morse 22 east of station on Clark	Jefferson Park 56 at Bus Stop K 68 at Bus Stop M 81 at Bus Stop H 81W at Bus Stop L 85 northbound at Bus Stop E 201 northbound, 213 southbound at Bus Stop A on Church 201 southbound, 213 northbound at Bus Stop C on Davis
Main St/Evanston 213 east of station on Chicago Ave	Davis St/Evanston 93, 208, 250 at Bus Stop B on Benson 201 northbound, 213 southbound at Bus Stop A on Church 201 southbound, 213 northbound at Bus Stop C on Davis
Davis St/Evanston 201 under station on Central St 206, 213 west of station on Green Bay Rd	Central St/Evanston 206, 213 west of station on Green Bay Rd
Wilmette 213 west of station on Green Bay Rd 421, 422 north of station on Central St	Gladstone Park 68 north of station on Northwest Hwy
Kenilworth 213 west of station on Green Bay Rd	Norwood Park 68 north of station on Northwest Hwy
Indian Hill 213 west of station on Green Bay Rd	Edison Park 68 one block north of station on Northwest Hwy 209 one block west of station on Ozark
Winnetka 213 west of station on Green Bay Rd 423 north of station on Elm	Park Ridge 68, 209 westbound, 241, 290 north of station on Summit 225, 226 at Bus Stop C 270 at Bus Stop B Pulse Milwaukee Line at Bus Stop B
Hubbard Woods 213 west of station on Green Bay Rd	Norwood Park 68 north of station on Northwest Hwy
Glencoe 213 west of station on Green Bay Rd	Dee Road 209 north of station on Busse Hwy 226 one block north of station on Oakton 240 east of station on Dee Rd
Braeside 213 two blocks west of station on Green Bay Rd	Des Plaines 208, 209, 226, 230, 234, 250 north of station on Miner
Highland Park 213, 471, 472 west of station, next to outbound platform	Cumberland 208 eastbound in front of station on Northwest Hwy 208 westbound, 221 across street from station on Northwest Hwy 234 one block north of station on State St
Fort Sheridan 472 west of station on Western Ave	Mount Prospect 234 north of station on Northwest Hwy
Milw-North Line	North Central Service
Grayland 56 east of station on Milwaukee Ave	Belmont Ave/Franklin Park Metra Milw-West line three blocks west of station on Belmont
Mayfair 54 at Bus Stop E on Cicero 54A northbound at Bus Stop G on Cicero 54A southbound at Bus Stop F on Cicero 78-WB at Bus Stop C on Montrose 78-EB at Bus Stop D on Montrose	Schiller Park 303 3 blocks south of station on Irving Park
Forest Glen 92 south of station on Foster	Rosemont 330 east of station on Balmoral 811 two blocks east of station on Balmoral
Edgebrook 84 southeast of station at Caldwell & Central Ave 85A northbound on Caldwell; southbound on Lehigh 225, 226 east of station on Central Ave	O'Hare Transfer 250, 330 on west side of O'Hare Multi-Modal Facility 223 three blocks from station on Higgins at Mannheim
Morton Grove 210 north of station on Lincoln Ave 250 two blocks north of station on Dempster	Prospect Heights 221 west of station on Wolf Rd
Golf 210 west of station on Waukegan Rd	Wheeling 234 north of station on Dundee Rd (certain trips serve station directly)
Glenview 210, 422 south of station on Glenview Rd 423 west of station on Lehigh	Buffalo Grove 234, 272 (certain trips) north end of inbound platform 272, 626 one block north and east of station on Deerfield Pkwy
Northbrook 422 west of station on Shermer	Milw-West Line
Lake Cook Rd 626 at Bus Stop A	River Grove 319 two blocks south of station on Grand 331 east of station on Thatcher
Deerfield 471 east of station on Park Ave	Franklin Park 303 east of station on 25th Ave Metra North Central Service three blocks east of station on Belmont

RTA Local Transit Maps



RTA Travel Information Center:

Mon-Fri: 6:00 am to 8:00 pm

Sat: 8:30 am to 5:00 pm

312-836-7000 • rtachicago.org

RTA Customer Service

Call 312.913.3110 for locations and hours.



Dial-a-Ride • Paratransit

Most services require registration of eligible riders before trip reservations can be made.

City of Chicago Mobility Direct

800-606-1282 for info

RideLakeCounty

Reservations: 800-201-6446

Many local governments provide additional transportation options. Please contact them for more information.

Addison Twp	630-530-8161
Bloomington Twp	630-529-7715
Ela Twp	847-438-7823
Elk Grove Village	847-357-4000
Elk Grove Twp	847-437-0300
Evanston Twp	847-448-4311
Leyden Twp	847-455-8616
Maine Twp	847-297-2510
Moraine Twp	847-432-3240
New Trier Twp	847-446-8202
Niles Twp	847-673-9300
Norridge	708-453-0800
Northfield Twp	847-724-8300
Norwood Park Twp	708-453-0861
Palatine Twp	847-358-6700
Schaumburg Twp	847-884-0030
Skokie	847-673-0500
Vernon Hills	847-367-3700
Vernon Twp	847-634-4600
West Deerfield Twp	847-945-0614
Wheeling Twp	847-259-7730